



X2  
X21  
X22

up to every 15 mins between

**Norwich** • **Beccles** • **Lowestoft**

calling at

Loddon • Worlingham • Carlton Colville • Pakefield

TIMES • FARES • MAPS from **First Eastern Counties**

## summary of buses towards **Norwich** Bus Station

### Mondays to Fridays

Lowestoft Bus Station	Beccles Old Market	Loddon Church Plain	Norwich Bus Station
0555	▶	0630	▶ 0647 ▶ 0715
0615	▶	0655	▶ 0713 ▶ 0745
0630	▶	0720	▶ 0738 ▶ 0810
0640	▶	0725	▶ <i>fast</i> ▶ 0805
0650	▶	0735	▶ 0753 ▶ 0825
0705	▶	0755	▶ 0813 ▶ 0845
0730	▶	0815	▶ <i>fast</i> ▶ 0855
0740	▶	0830	▶ 0848 ▶ 0920
0815	▶	0900	▶ 0918 ▶ 0950
0840	▶	0930	▶ 0948 ▶ 1010
0900	▶	0945	▶ <i>fast</i> ▶ 1017
0910	▶	1000	▶ 1018 ▶ 1040
0930	▶	1015	▶ <i>fast</i> ▶ 1047
0940	▶	1030	▶ 1048 ▶ 1110
<b>then at these minutes</b>			
00	▶	45	▶ <i>fast</i> ▶ 17
10	▶	00	▶ 18 ▶ 40
30	▶	15	▶ <i>fast</i> ▶ 47
40	▶	30	▶ 48 ▶ 10
<b>past each hour until</b>			
1540	▶	1630	▶ 1648 ▶ 1710
1600	▶	1645	▶ <i>fast</i> ▶ 1717
1610	▶	1700	▶ 1718 ▶ 1740
1630	▶	1715	▶ <i>fast</i> ▶ 1747
1650	▶	1740	▶ 1758 ▶ 1820
1740	▶	1820	▶ 1837 ▶ 1859
1900	▶	1940	▶ 1957 ▶ 2019
2130	▶	2210	▶ 2227 ▶ 2249

### Saturdays

Lowestoft Bus Station	Beccles Old Market	Loddon Church Plain	Norwich Bus Station
0620	▶	0700	▶ 0718 ▶ 0740
0650	▶	0730	▶ 0748 ▶ 0810
0720	▶	0800	▶ 0818 ▶ 0840
0750	▶	0830	▶ 0848 ▶ 0910
0820	▶	0900	▶ 0918 ▶ 0940
0840	▶	0930	▶ 0948 ▶ 1010
0900	▶	0945	▶ <i>fast</i> ▶ 1017
0910	▶	1000	▶ 1018 ▶ 1040
0930	▶	1015	▶ <i>fast</i> ▶ 1047
0940	▶	1030	▶ 1048 ▶ 1110
<b>then at these minutes</b>			
00	▶	45	▶ <i>fast</i> ▶ 17
10	▶	00	▶ 18 ▶ 40
30	▶	15	▶ <i>fast</i> ▶ 47
40	▶	30	▶ 48 ▶ 10
<b>past each hour until</b>			
1540	▶	1630	▶ 1648 ▶ 1710
1600	▶	1645	▶ <i>fast</i> ▶ 1717
1610	▶	1700	▶ 1718 ▶ 1740
1630	▶	1715	▶ <i>fast</i> ▶ 1747
1650	▶	1740	▶ 1758 ▶ 1820
1740	▶	1820	▶ 1837 ▶ 1859
1900	▶	1940	▶ 1957 ▶ 2019
2015	▶	2055	▶ 2112 ▶ 2134
2130	▶	2210	▶ 2227 ▶ 2249

### Sundays and Public Holidays

0745	▶	0830	▶ 0848 ▶ 0910
0820	▶	0900	▶ 0918 ▶ 0940
0845	▶	0930	▶ 0948 ▶ 1010
0920	▶	1000	▶ 1018 ▶ 1040
1020	▶	1100	▶ 1118 ▶ 1140
1045	▶	1130	▶ 1148 ▶ 1210
1120	▶	1200	▶ 1218 ▶ 1240
1220	▶	1300	▶ 1318 ▶ 1340
1245	▶	1330	▶ 1348 ▶ 1410
1320	▶	1400	▶ 1418 ▶ 1440
1420	▶	1500	▶ 1518 ▶ 1540
1445	▶	1530	▶ 1548 ▶ 1610
1520	▶	1600	▶ 1618 ▶ 1640
1545	▶	1630	▶ 1648 ▶ 1710
1620	▶	1700	▶ 1718 ▶ 1740
1720	▶	1800	▶ 1818 ▶ 1840

## summary of buses towards **Lowestoft** Bus Station

### Mondays to Fridays

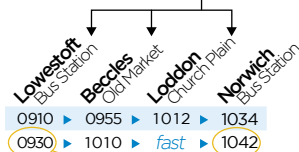
Norwich Bus Station	Loddon Church Plain	Beccles Tesco	Lowestoft Bus Station
		0715	▶ 0755
		0745	▶ 0835
0720	▶	0741	▶ 0800 ▶ 0839
0750	▶	0811	▶ 0830 ▶ 0915
0820	▶	0841	▶ 0900 ▶ 0945
0835	▶	<i>fast</i>	▶ 0910 ▶ 0949
0850	▶	0911	▶ 0930 ▶ 1015
0905	▶	<i>fast</i>	▶ 0940 ▶ 1019
0920	▶	0941	▶ 1000 ▶ 1045
0935	▶	<i>fast</i>	▶ 1010 ▶ 1049
0950	▶	1011	▶ 1030 ▶ 1115
<b>then at these minutes</b>			
05	▶	<i>fast</i>	▶ 40 ▶ 19
20	▶	41	▶ 00 ▶ 45
35	▶	<i>fast</i>	▶ 10 ▶ 49
50	▶	11	▶ 30 ▶ 15
<b>past each hour until</b>			
1505	▶	<i>fast</i>	▶ 1540 ▶ 1619
1525	▶	1546	▶ 1605 ▶ 1650
1545	▶	<i>fast</i>	▶ 1620 ▶ 1659
1605	▶	1626	▶ 1645 ▶ 1730
1620	▶	<i>fast</i>	▶ 1655 ▶ 1734
1635	▶	1656	▶ 1715 ▶ 1800
1650	▶	<i>fast</i>	▶ 1725 ▶ 1804
1705	▶	1726	▶ 1745 ▶ 1830
1720	▶	<i>fast</i>	▶ 1755 ▶ 1834
1735	▶	1756	▶ 1815 ▶ 1900
1750	▶	<i>fast</i>	▶ 1825 ▶ 1904
1810	▶	1831	▶ 1851 ▶ 1925
1830	▶	1851	▶ 1910 ▶ 1948
1915	▶	1936	▶ 1955 ▶ 2027
2030	▶	2051	▶ 2110 ▶ 2142
2300	▶	2321	▶ 2340 ▶ 0012

### Saturdays

Norwich Bus Station	Loddon Church Plain	Beccles Tesco	Lowestoft Bus Station
		0700	▶ 0745
		0730	▶ 0815
		0800	▶ 0839
0750	▶	0811	▶ 0830 ▶ 0915
0820	▶	0841	▶ 0900 ▶ 0939
0850	▶	0911	▶ 0930 ▶ 1015
0920	▶	0941	▶ 1000 ▶ 1039
0950	▶	1011	▶ 1030 ▶ 1115
1020	▶	1041	▶ 1100 ▶ 1145
1035	▶	<i>fast</i>	▶ 1110 ▶ 1149
1050	▶	1111	▶ 1130 ▶ 1215
1105	▶	<i>fast</i>	▶ 1140 ▶ 1219
<b>then at these minutes</b>			
20	▶	41	▶ 00 ▶ 45
35	▶	<i>fast</i>	▶ 10 ▶ 49
50	▶	11	▶ 30 ▶ 15
05	▶	<i>fast</i>	▶ 40 ▶ 19
<b>past each hour until</b>			
1420	▶	1441	▶ 1500 ▶ 1545
1435	▶	<i>fast</i>	▶ 1510 ▶ 1549
1450	▶	1511	▶ 1530 ▶ 1615
1505	▶	<i>fast</i>	▶ 1540 ▶ 1619
1525	▶	1546	▶ 1605 ▶ 1650
1545	▶	<i>fast</i>	▶ 1620 ▶ 1659
1605	▶	1626	▶ 1645 ▶ 1730
1620	▶	<i>fast</i>	▶ 1655 ▶ 1734
1635	▶	1656	▶ 1715 ▶ 1800
1650	▶	<i>fast</i>	▶ 1725 ▶ 1804
1605	▶	1626	▶ 1645 ▶ 1730
1620	▶	<i>fast</i>	▶ 1655 ▶ 1734
1635	▶	1656	▶ 1715 ▶ 1800
1650	▶	<i>fast</i>	▶ 1725 ▶ 1804
1705	▶	1726	▶ 1745 ▶ 1830
1720	▶	<i>fast</i>	▶ 1755 ▶ 1834
1735	▶	1756	▶ 1815 ▶ 1900
1750	▶	<i>fast</i>	▶ 1825 ▶ 1904
1705	▶	1726	▶ 1745 ▶ 1830
1720	▶	<i>fast</i>	▶ 1755 ▶ 1834
1735	▶	1756	▶ 1815 ▶ 1900
1750	▶	<i>fast</i>	▶ 1825 ▶ 1904
1810	▶	1831	▶ 1851 ▶ 1948
1830	▶	1851	▶ 1910 ▶ 1948
1915	▶	1936	▶ 1955 ▶ 2027
2030	▶	2051	▶ 2110 ▶ 2142
2300	▶	2321	▶ 2340 ▶ 0012
<b>Sundays and Public Hols</b>			
		0900	▶ 0933
0920	▶	0941	▶ 1000 ▶ 1038
0950	▶	1011	▶ 1030 ▶ 1103
1020	▶	1041	▶ 1100 ▶ 1138
1050	▶	1111	▶ 1130 ▶ 1203
1150	▶	1211	▶ 1230 ▶ 1303
1220	▶	1241	▶ 1300 ▶ 1338
1250	▶	1311	▶ 1330 ▶ 1403
1350	▶	1411	▶ 1430 ▶ 1503
1420	▶	1441	▶ 1500 ▶ 1538
1450	▶	1511	▶ 1530 ▶ 1603
1550	▶	1611	▶ 1630 ▶ 1703
1620	▶	1641	▶ 1700 ▶ 1738
1650	▶	1711	▶ 1730 ▶ 1803
1720	▶	1741	▶ 1800 ▶ 1838
1750	▶	1811	▶ 1830 ▶ 1903
1850	▶	1911	▶ 1930 ▶ 2003

### how to use this guide...

1. find the place you'll **get on** the bus



2. read **down** the columns to find the times buses leave

3. then read **across** to see when you'll arrive

Mondays to Fridays (except public holidays)

	X21	X21	X22	X2	X21	X22	X2	X22	X21	X22	X2	X22	X2	X22		X2	X22	X2	X22		X2
<b>Lowestoft</b> Bus Station	0555	0615	0630	0640	0650	0705	0730	0740	0815	0840	0900	0910	0930	0940		00	10	30	40		1500
<b>Lowestoft</b> Waveney Rd/Rail Stn	0556	0616	0631	0641	0651	0706	0731	0741	0816	0841	0901	0911	0931	0941		01	11	31	41		1501
<b>Lowestoft</b> Claremont Pier	0600	0620	0635	0645	0655	0710	0735	0745	0820	0845	0905	0915	0935	0945		05	15	35	45		1505
<b>Pakefield</b> Hildesley Court	0605	0626	▼	0651	0701	▼	0741	▼	0826	▼	0911	▼	0941	▼		11	▼	41	▼		1511
<b>Ashburnham Way</b> Elmdale Drive	0609	0631	▼	0657	0707	▼	0747	▼	0832	▼	0917	▼	0947	▼		17	▼	47	▼		1517
<b>Long Road</b> Aldwyck Way	▼	▼	0645	▼	▼	0720	▼	0755	▼	0855	▼	0925	▼	0955		▼	25	▼	55		▼
<b>Ribblesdale</b> Wharfedale	▼	▼	0647	▼	▼	0722	▼	0757	▼	0857	▼	0927	▼	0957		▼	27	▼	57		▼
<b>Carlton Colville</b> Transport Museum	▼	▼	0656	▼	▼	0731	▼	0806	▼	0906	▼	0936	▼	1006		▼	36	▼	06		▼
<b>North Cove</b> Telephone Kiosk	▼	▼	▼	▼	0717	▼	▼	0812	▼	▼	▼	0942	▼	▼		▼	42	▼	▼		▼
<b>Worlingham</b> Kempton Cross	0621	0645	0708	0712	0723	0743	0802	0818	0847	0918	0932	0948	1002	1018		32	48	02	18		1532
<b>Beccles</b> Old Market arrive	0628	0653	0716	0720	0731	0751	0810	0826	0855	0926	0940	0956	1010	1026		40	56	10	26		1540
<b>Beccles</b> Old Market depart	0630	0655	0720	0725	0735	0755	0815	0830	0900	0930	0945	1000	1015	1030		45	00	15	30		1545
<b>Gillingham</b> Bus Shelter	0634	0659	0724	0729	0739	0759	0819	0834	0904	0934	0949	1004	1019	1034		49	04	19	34		1549
<b>Hales</b> A146 bus layby	0641	0706	0731	0736	0746	0806	0826	0841	0911	0941	0956	1011	1026	1041		56	11	26	41		1556
<b>Loddon</b> High Bungay Road	0644	0710	0735	▼	0750	0810	▼	0845	0915	0945	▼	1015	▼	1045		▼	15	▼	45		▼
<b>Loddon</b> Church Plain	0647	0713	0738	▼	0753	0813	▼	0848	0918	0948	▼	1018	▼	1048		▼	18	▼	48		▼
<b>Chedgrave</b> White Horse	0648	0715	0740	▼	0755	0815	▼	0850	0920	0949	▼	1019	▼	1049		▼	19	▼	49		▼
<b>Thurton</b> George & Dragon	0655	0725	0750	0745	0805	0825	0835	0900	0930	0955	1002	1025	1032	1055		02	25	32	55		1602
<b>Bracondale</b> for County Hall	0707	0737	0802	0757	0817	0837	0847	0912	0942	1005	1012	1035	1042	1105		12	35	42	05		1612
<b>Norwich</b> Bus Station	0715	0745	0810	0805	0825	0845	0855	0920	0950	1010	1017	1040	1047	1110		17	40	47	10		1617

then at these minutes past each hour

until

	X22	X2	X22	X2	X22	X2	X22	X22	X21	X22	X21	X21
<b>Lowestoft</b> Bus Station	1510	1530	1540	1600	1610	1630	1650	1720	1740	1750	1900	2130
<b>Lowestoft</b> Waveney Rd/Rail Stn	1511	1531	1541	1601	1611	1631	1651	1721	1741	1751	1901	2131
<b>Lowestoft</b> Claremont Pier	1515	1535	1545	1605	1615	1635	1655	1725	1745	1755	1905	2135
<b>Pakefield</b> Hildesley Court	▼	1541	▼	1611	▼	1641	▼	1750	▼	1910	2140	
<b>Ashburnham Way</b> Elmdale Drive	▼	1547	▼	1617	▼	1647	▼	1755	▼	1915	2145	
<b>Long Road</b> Aldwyck Way	1525	▼	1555	▼	1625	▼	1705	1734	▼	1804	▼	▼
<b>Ribblesdale</b> Wharfedale	1527	▼	1557	▼	1627	▼	1707	1736	▼	1806	▼	▼
<b>Carlton Colville</b> Transport Museum	1536	▼	1606	▼	1636	▼	1716	1743	▼	1813	▼	▼
<b>North Cove</b> Telephone Kiosk	1542	▼	▼	▼	1642	▼	▼	1805	▼	1925	2155	
<b>Worlingham</b> Kempton Cross	1548	1602	1618	1632	1648	1702	1728		1811	1931	2201	
<b>Beccles</b> Old Market arrive	1556	1610	1626	1640	1656	1710	1736		1818	1938	2208	
<b>Beccles</b> Old Market depart	1600	1615	1630	1645	1700	1715	1740		1820	1940	2210	
<b>Gillingham</b> Bus Shelter	1604	1619	1634	1649	1704	1719	1744		1824	1944	2214	
<b>Hales</b> A146 bus layby	1611	1626	1641	1656	1711	1726	1751		1831	1951	2221	
<b>Loddon</b> High Bungay Road	1615	▼	1645	▼	1715	▼	1755		1834	1954	2224	
<b>Loddon</b> Church Plain	1618	▼	1648	▼	1718	▼	1758		1837	1957	2227	
<b>Chedgrave</b> White Horse	1619	▼	1649	▼	1719	▼	1759		1838	1958	2228	
<b>Thurton</b> George & Dragon	1625	1632	1655	1702	1725	1732	1805		1844	2004	2234	
<b>Bracondale</b> for County Hall	1635	1642	1705	1712	1735	1742	1815		1854	2014	2244	
<b>Norwich</b> Bus Station	1640	1647	1710	1717	1740	1747	1820		1859	2019	2249	

• Times at these stops are estimated

**BUS TIMES from 5th Sept 2021**

find maps, fares and ideas for great days out on the end pages



with an **mTicket** on the **FREE First Bus App**  
 DAY • WEEK • 10 TRIPS  
 plus High5 and student tickets too



Saturdays

	X21	X22	X21	X22	X21	X22	X2	X22	X2	X22	then at these minutes past each hour				until				
<b>Lowestoft</b> Bus Station	0620	0650	0720	0750	0820	0840	0900	0910	0930	0940	00	10	30	40	1500	1510	1530	1540	1600
<b>Lowestoft</b> Waveney Rd/Rail Stn	0621	0651	0721	0751	0821	0841	0901	0911	0931	0941	01	11	31	41	1501	1511	1531	1541	1601
<b>Lowestoft</b> Claremont Pier	0625	0655	0725	0755	0825	0845	0905	0915	0935	0945	05	15	35	45	1505	1515	1535	1545	1605
<b>Pakefield</b> Hildesley Court	0630	▼	0730	▼	0830	▼	0911	▼	0941	▼	11	▼	41	▼	1511	▼	1541	▼	1611
<b>Ashburnham Way</b> Elmdale Drive	0635	▼	0735	▼	0835	▼	0917	▼	0947	▼	17	▼	47	▼	1517	▼	1547	▼	1617
<b>Long Road</b> Aldwyck Way	▼	0701	▼	0801	▼	0855	▼	0925	▼	0955	▼	25	▼	55	▼	1525	▼	1555	▼
<b>Ribblesdale</b> Wharfedale	▼	0703	▼	0803	▼	0857	▼	0927	▼	0957	▼	27	▼	57	▼	1527	▼	1557	▼
<b>Carlton Colville</b> Transport Museum	▼	0710	▼	0810	▼	0906	▼	0936	▼	1006	▼	36	▼	06	▼	1536	▼	1606	▼
<b>North Cove</b> Telephone Kiosk	▼	0714	▼	0814	▼	▼	▼	0942	▼	▼	▼	42	▼	▼	▼	1542	▼	▼	▼
<b>Worlingham</b> Kempton Cross	0649	0720	0749	0820	0849	0918	0932	0948	1002	1018	32	48	02	18	1532	1548	1602	1618	1632
<b>Beccles</b> Old Market arrive	0657	0728	0757	0828	0857	0926	0940	0956	1010	1026	40	56	10	26	1540	1556	1610	1626	1640
<b>Beccles</b> Old Market depart	0700	0730	0800	0830	0900	0930	0945	1000	1015	1030	45	00	15	30	1545	1600	1615	1630	1645
<b>Gillingham</b> Bus Shelter	0704	0734	0804	0834	0904	0934	0949	1004	1019	1034	49	04	19	34	1549	1604	1619	1634	1649
<b>Hales</b> A146 bus layby	0711	0741	0811	0841	0911	0941	0956	1011	1026	1041	56	11	26	41	1556	1611	1626	1641	1656
<b>Loddon</b> High Bungay Road	0715	0745	0815	0845	0915	0945	▼	1015	▼	1045	▼	15	▼	45	▼	1615	▼	1645	▼
<b>Loddon</b> Church Plain	0718	0748	0818	0848	0918	0948	▼	1018	▼	1048	▼	18	▼	48	▼	1618	▼	1648	▼
<b>Chedgrave</b> White Horse	0719	0749	0819	0849	0919	0949	▼	1019	▼	1049	▼	19	▼	49	▼	1619	▼	1649	▼
<b>Thurton</b> George & Dragon	0725	0755	0825	0855	0925	0955	1002	1025	1032	1055	02	25	32	55	1602	1625	1632	1655	1702
<b>Bracondale</b> for County Hall	0735	0805	0835	0905	0935	1005	1012	1035	1042	1105	12	35	42	05	1612	1635	1642	1705	1712
<b>Norwich</b> Bus Station	0740	0810	0840	0910	0940	1010	1017	1040	1047	1110	17	40	47	10	1617	1640	1647	1710	1717

	X22	X2	X22	X22	X21	X22	X21	X21	X21
<b>Lowestoft</b> Bus Station	1610	1630	1650	1720	1740	1750	1900	2015	2130
<b>Lowestoft</b> Waveney Rd/Rail Stn	1611	1631	1651	1721	1741	1751	1901	2016	2131
<b>Lowestoft</b> Claremont Pier	1615	1635	1655	1725	1745	1755	1905	2020	2135
<b>Pakefield</b> Hildesley Court	▼	1641	▼	▼	1750	▼	1910	2025	2140
<b>Ashburnham Way</b> Elmdale Drive	▼	1647	▼	▼	1755	▼	1915	2030	2145
<b>Long Road</b> Aldwyck Way	1625	▼	1705	1734	▼	1804	▼	▼	▼
<b>Ribblesdale</b> Wharfedale	1627	▼	1707	1736	▼	1806	▼	▼	▼
<b>Carlton Colville</b> Transport Museum	1636	▼	1716	1743	▼	1813	▼	▼	▼
<b>North Cove</b> Telephone Kiosk	1642	▼	▼	▼	1805	▼	1925	2040	2155
<b>Worlingham</b> Kempton Cross	1648	1702	1728	▼	1811	▼	1931	2046	2201
<b>Beccles</b> Old Market arrive	1656	1710	1736	▼	1818	▼	1938	2053	2208
<b>Beccles</b> Old Market depart	1700	1715	1740	▼	1820	▼	1940	2055	2210
<b>Gillingham</b> Bus Shelter	1704	1719	1744	▼	1824	▼	1944	2059	2214
<b>Hales</b> A146 bus layby	1711	1726	1751	▼	1831	▼	1951	2106	2221
<b>Loddon</b> High Bungay Road	1715	▼	1755	▼	1834	▼	1954	2109	2224
<b>Loddon</b> Church Plain	1718	▼	1758	▼	1837	▼	1957	2112	2227
<b>Chedgrave</b> White Horse	1719	▼	1759	▼	1838	▼	1958	2113	2228
<b>Thurton</b> George & Dragon	1725	1732	1805	▼	1844	▼	2004	2119	2234
<b>Bracondale</b> for County Hall	1735	1742	1815	▼	1854	▼	2014	2129	2244
<b>Norwich</b> Bus Station	1740	1747	1820	▼	1859	▼	2019	2134	2249

• Times at these stops are estimated



buy tickets, plan journeys and find your bus in real time

download the free **First Bus App**



Sundays and public holidays

	X22	X21	X22	X21	X21	X22	X21	X21	X22	X21	X21	X22	X21	X22	X21	X21
<b>Lowestoft</b> Bus Station	0745	0820	0845	0920	1020	1045	1120	1220	1245	1320	1420	1445	1520	1545	1620	1720
<b>Lowestoft</b> Waveney Rd/Rail Stn	0746	0821	0846	0921	1021	1046	1121	1221	1246	1321	1421	1446	1521	1546	1621	1721
<b>Lowestoft</b> Claremont Pier	0750	0825	0850	0925	1025	1050	1125	1225	1250	1325	1425	1450	1525	1550	1625	1725
<b>Pakefield</b> Hildesley Court	▼	0830	▼	0930	1030	▼	1130	1230	▼	1330	1430	▼	1530	▼	1630	1730
<b>Ashburnham Way</b> Elmdale Drive	▼	0835	▼	0935	1035	▼	1135	1235	▼	1335	1435	▼	1535	▼	1635	1735
<b>Long Road</b> Aldwyck Way	0759	▼	0859	▼	▼	1059	▼	▼	1259	▼	▼	1459	▼	1559	▼	▼
<b>Ribblesdale</b> Wharfedale	0801	▼	0901	▼	▼	1101	▼	▼	1301	▼	▼	1501	▼	1601	▼	▼
<b>Carlton Colville</b> Transport Museum	0808	▼	0908	▼	▼	1108	▼	▼	1308	▼	▼	1508	▼	1608	▼	▼
<b>North Cove</b> Telephone Kiosk	▼	0843	▼	0943	1043	▼	1143	1243	▼	1343	1443	▼	1543	▼	1643	1743
<b>Worlingham</b> Kempton Cross	0820	0850	0920	0950	1050	1120	1150	1250	1320	1350	1450	1520	1550	1620	1650	1750
<b>Beccles</b> Old Market arrive	0828	0858	0928	0958	1058	1128	1158	1258	1328	1358	1458	1528	1558	1628	1658	1758
<b>Beccles</b> Old Market depart	0830	0900	0930	1000	1100	1130	1200	1300	1330	1400	1500	1530	1600	1630	1700	1800
<b>Gillingham</b> Bus Shelter	0834	0904	0934	1004	1104	1134	1204	1304	1334	1404	1504	1534	1604	1634	1704	1804
<b>Hales</b> A146 bus layby	0841	0912	0941	1012	1112	1141	1212	1312	1341	1412	1512	1541	1612	1641	1712	1812
<b>Loddon</b> High Bungay Road	0845	0915	0945	1015	1115	1145	1215	1315	1345	1415	1515	1545	1615	1645	1715	1815
<b>Loddon</b> Church Plain	0848	0918	0948	1018	1118	1148	1218	1318	1348	1418	1518	1548	1618	1648	1718	1818
<b>Chedgrave</b> White Horse	0849	0919	0949	1019	1119	1149	1219	1319	1349	1419	1519	1549	1619	1649	1719	1819
<b>Thurton</b> George & Dragon	0855	0925	0955	1025	1125	1155	1225	1325	1355	1425	1525	1555	1625	1655	1725	1825
<b>Bracondale</b> for County Hall	0905	0935	1005	1035	1135	1205	1235	1335	1405	1435	1535	1605	1635	1705	1735	1835
<b>Norwich</b> Bus Station	0910	0940	1010	1040	1140	1210	1240	1340	1410	1440	1540	1610	1640	1710	1740	1840

• Times at these stops are estimated

speedy boarding! pay with contactless ))))



	X22	X22	X21	X22	X22	X2	X22	X2	X22	X2	X22		X2	X22	X2	X22		X2	X22	X2	X22	
Norwich Bus Station			0720	0750	0820	0835	0850	0905	0920	0935	0950		05	20	35	50		1405	1420	1435	1450	
Bracondale for County Hall •			0724	0754	0824	0839	0854	0909	0924	0939	0954		09	24	39	54		1409	1424	1439	1454	
Thurton George & Dragon			0735	0805	0835	0850	0905	0920	0935	0950	1005		20	35	50	05		1420	1435	1450	1505	
Chedgrave White Horse •			0739	0809	0839	▼	0909	▼	0939	▼	1009		▼	39	▼	09		▼	1439	▼	1509	
Loddon Church Plain •			0741	0811	0841	▼	0911	▼	0941	▼	1011		▼	41	▼	11		▼	1441	▼	1511	
Loddon High Bungay Road			0745	0815	0845	▼	0915	▼	0945	▼	1015		▼	45	▼	15		▼	1445	▼	1515	
Hales A146 bus layby •			0747	0817	0847	0856	0917	0926	0947	0956	1017		26	47	56	17		1426	1447	1456	1517	
Gillingham Bus Shelter			0753	0823	0853	0902	0923	0932	0953	1002	1023		32	53	02	23		1432	1453	1502	1523	
Beccles Tesco arrive			0758	0828	0858	0907	0928	0937	0958	1007	1028		37	58	07	28		1437	1458	1507	1528	
Beccles Tesco depart	0715	0745	0800	0830	0900	0910	0930	0940	1000	1010	1030		40	00	10	30		1440	1500	1510	1530	
Worlingham Kempton Cross	0719	0749	0804	0834	0904	0914	0934	0944	1004	1014	1034		44	04	14	34		1444	1504	1514	1534	
North Cove Telephone Kiosk	0725	0755	▼	0840	▼	▼	0940	▼	▼	▼	1040		▼	▼	▼	40		▼	▼	▼	1540	
Ashburnham Way Elmdale Drive	▼	▼	0821	▼	▼	0931	▼	1001	▼	1031	▼		01	▼	31	▼		1501	▼	1531	▼	
Pakefield opp Tramway Hotel	▼	▼	0826	▼	▼	0936	▼	1006	▼	1036	▼		06	▼	36	▼		1506	▼	1536	▼	
Carlton Colville Transport Museum	0732	0804	▼	0848	0918	▼	0948	▼	1018	▼	1048		▼	18	▼	48		▼	1518	▼	1548	
Ribblesdale Wharfedale •	0738	0812	▼	0855	0925	▼	0955	▼	1025	▼	1055		▼	25	▼	55		▼	1525	▼	1555	
Long Road Aldwyck Way	0740	0816	▼	0857	0927	▼	0957	▼	1027	▼	1057		▼	27	▼	57		▼	1527	▼	1557	
Lowestoft Rail Station 🚉 •	0749	0829	0833	0909	0939	0943	1009	1013	1039	1043	1109		13	39	43	09		1513	1539	1543	1609	
Lowestoft Bus Station	0755	0835	0839	0915	0945	0949	1015	1019	1045	1049	1115		19	45	49	15		1519	1545	1549	1615	

then at these minutes past each hour

until

	X2	X22	X2	X22	X2	X22	X2	X22	X2	X22	X2	X21	X22	X21	X21	X21
Norwich Bus Station	1505	1525	1545	1605	1620	1635	1650	1705	1720	1735	1750	1810	1830	1915	2030	2300
Bracondale for County Hall •	1509	1529	1549	1609	1624	1639	1654	1709	1724	1739	1754	1814	1834	1919	2034	2304
Thurton George & Dragon	1520	1540	1600	1620	1635	1650	1705	1720	1735	1750	1805	1825	1845	1930	2045	2315
Chedgrave White Horse •	▼	1544	▼	1624	▼	1654	▼	1724	▼	1754	▼	1829	1849	1934	2049	2319
Loddon Church Plain •	▼	1546	▼	1626	▼	1656	▼	1726	▼	1756	▼	1831	1851	1936	2051	2321
Loddon High Bungay Road	▼	1550	▼	1630	▼	1700	▼	1730	▼	1800	▼	1835	1855	1940	2055	2325
Hales A146 bus layby •	1526	1552	1606	1632	1641	1702	1711	1732	1741	1802	1811	1838	1857	1942	2057	2327
Gillingham Bus Shelter	1532	1558	1612	1638	1647	1708	1717	1738	1747	1808	1817	1844	1903	1948	2103	2333
Beccles Tesco arrive	1537	1603	1617	1643	1652	1713	1722	1743	1752	1813	1822	1849	1908	1953	2108	2338
Beccles Tesco depart	1540	1605	1620	1645	1655	1715	1725	1745	1755	1815	1825	1851	1910	1955	2110	2340
Worlingham Kempton Cross	1544	1609	1624	1649	1659	1719	1729	1749	1759	1819	1829	1855	1914	1959	2114	2344
North Cove Telephone Kiosk	▼	▼	▼	1655	▼	▼	▼	1755	▼	1825	▼	▼	1920	2005	2120	2350
Ashburnham Way Elmdale Drive	1601	▼	1641	▼	1716	▼	1746	▼	1816	▼	1846	1909	▼	2011	2126	2356
Pakefield opp Tramway Hotel	1606	▼	1646	▼	1721	▼	1751	▼	1821	▼	1851	1914	▼	2016	2131	0001
Carlton Colville Transport Museum	▼	1623	▼	1703	▼	1733	▼	1803	▼	1833	▼	▼	1928	▼	▼	▼
Ribblesdale Wharfedale •	▼	1630	▼	1710	▼	1740	▼	1810	▼	1840	▼	▼	1935	▼	▼	▼
Long Road Aldwyck Way	▼	1632	▼	1712	▼	1742	▼	1812	▼	1842	▼	▼	1937	▼	▼	▼
Lowestoft Rail Station 🚉 •	1613	1644	1653	1724	1728	1754	1758	1824	1828	1854	1858	1920	1943	2022	2137	0007
Lowestoft Bus Station	1619	1650	1659	1730	1734	1800	1804	1830	1834	1900	1904	1925	1948	2027	2142	0012

• Times at these stops are estimated

BUS TIMES from 5th Sept 2021



**big discounts**  
on unlimited bus travel  
for school, college or sixth form



use at weekends,  
evenings and  
holidays too!  
get it on the app







X1 & X11 buses stop at all marked bus stops between Lowestoft or Belton and Great Yarmouth and then run fast to Norwich, stopping at timetable points only. When you want to get on, please just signal clearly to the driver.

You'll find maps for Norwich and Lowestoft throughout the booklet.



your coastlink connections...

for days togetherlink

save with a High5

unlimited travel, all day for up to 5 people\*



Download on the App Store GET IT ON Google Play it's easier on the app



# Lowestoft

coastlink X1

coastlink X2|X21|X22

Famous for being the first place to see the sun in the UK, the award winning beach is a favourite with families or enjoying a stroll along the prom or through the Victorian seafront gardens.

One of the coast's best places to 'do lunch', there are great cafes & tearooms to enjoy delicious, homemade food overlooking the sea.

Head up into the historic High Street and explore The Scores trail, enjoy a walk through the Sparrows Nest Gardens or visit the Maritime Museum to learn about the town's long history with the sea.



# Beccles

coastlink X2|X21|X22

A superb example of a Georgian market town, it is locally renowned for its unique and interesting shops, whilst a short walk from the town is the start of the Beccles Marsh Trails - 3 walks, each varying in distance and character but all allowing you to enjoy the beautiful, unspoilt Suffolk countryside.

Go for a swim at the heated, outdoor Lido or take a ride across the River Waveney on the Big Dog Ferry, to the Geldeston Locks Pub.



beccleslido.com



# Loddon

coastlink X21|X22

Located along the River Chet, Loddon is the gateway to the Southern Broads, one of Britain's National Parks, and is an ideal place for setting out on a number of walks with several great spots for birdwatching along the way. This small, quaint town boasts a number of public houses and restaurants and plays host to a weekly country market, and a twice monthly farmer's market.

# East Anglia Transport Museum

coastlink X2|X21|X22


The only museum in the British Isles where visitors can ride on vintage trams, trolleybuses and a light railway in the same day. This fascinating, interactive museum, with its large collection of historic vehicles of all types, is sure to enthrall both old and young alike.



# Norwich

With its fascinating blend of modern sophistication and historic interest, Norwich has something for everyone, from its famous castle and cathedral to its popular market sitting alongside shops from all major national chains. In the Norwich Lanes you can explore a vast selection of unique independent retailers, or head down to the water for a walk along the River Wensum.

Once famous for having a pub for every day of the year, the city still boasts an enviable selection well worth exploring. Well known for its 'foodie' scene, Norwich has a choice of eating places second to none, as well as bowling, fun and leisure facilities of all kinds.



www.visitnorwich.co.uk





## make boarding a breeze

get on board and on your way quicker with an mTicket on the First Bus App or pay the driver with contactless or cash



## travel regularly?

get the best deals on the First Bus App...

### Coastal zone

anywhere on the coast or inland to Beccles, Bungay or Acle

	Flexi 5 5 days in 14	5-day 5 or 7 consecutive days	Week	10-trips in 28 days	Month
adult	£25	£23	£25	£24	£90
young person	£19 on app	£17.50 on app or on bus	£19	£18 on app	£70 on app

### Explorer zone

anywhere on the coast and all across Norwich

	Flexi 5 5 days in 14	5-day 5 or 7 consecutive days	Week	10-trips in 28 days	Month
adult	£28	£26	£28	£27	£100
young person	£21 on app	£20 on app or on bus	£21	£20 on app	£75 on app

## age 5 to 19?

save with a discounted young person fare or if you're at school, college or 6th form in the area, go online to find out about our Student Saver tickets



## no cash? no problem! pay with contactless )))



## travel together

and save with a High5 ticket  
unlimited travel, all day, for up to 5 people\*

£11	Norwich Zone	£12	Coastal Zone
£14	Explorer Zone	buy on app or on bus	

\*max two adults age 20+

## why wait until it's late...

concession pass holders travel at young person single fares from 0830 to 0930 on weekdays

Photo credits:  
©John Walker (p7), ©Spiterman (p7), ©Nick Rowland (p7),  
- all images used via Flickr CC Licence. Also ©Chevanon - via Freepik (p7),  
©Visit Lowestoft (p7), ©Visit Norwich (p7), ©David Jordan (p1 & 7, inside rear cover)

## make a day of it

with unlimited travel, all day in your chosen zone



### Norwich zone

all across the city and as far as Dereham, Worlingham or Acle

adult	£6	young person	£4.50 5-19	High5 group*	£11
-------	----	--------------	---------------	--------------	-----

### Coastal zone

### Coastal zone

anywhere on the coast or inland as far as Beccles, Bungay or Acle

adult	£7	young person	£5.50 5-19	High5 group*	£12
-------	----	--------------	---------------	--------------	-----

### Explorer zone

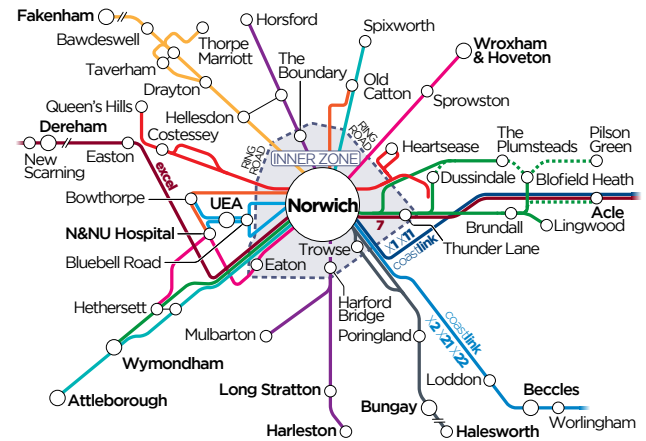
all buses, all along the coast and all across Norwich

adult	£8	young person	£6 5-19	High5 group*	£14
-------	----	--------------	------------	--------------	-----

buy on app or on bus

## travelling in the Norwich zone

All bus stops between Worlingham and Norwich are part of our Norwich Zone - ideal for easy connections onto any of our frequent colour-coded Network Norwich bus routes, that can take you all across the city and beyond...



	all Day	Flexi 5 5 days in 14	5-day 5 or 7 consecutive days	Week	10-trips in 28 days	Month
adult	£6	£23	£21	£23	£22	£80
young person	£4.50 app or bus	£17.50 on app	£16 on app or on bus	£17.50 on app or on bus	£16.50 on app	£60 on app

all these tickets are valid across the Norwich Zone

## for information & updates

[firstbus.co.uk/easterncounties](http://firstbus.co.uk/easterncounties)

@FirstYar\_Low

First Eastern Counties

**Norwich Travel Centre**  
on Castle Meadow  
Monday - Friday 0930-1330 & 1430-1630

**Traveline**  
[www.traveline.info](http://www.traveline.info) 0871 200 22 33

## or to get in touch

**Customer Services 0345 646 0707**  
Weekdays 0800-1800

**Contact us at**  
[firstbus.co.uk/easterncounties](http://firstbus.co.uk/easterncounties)

**Important note:** All fares, tickets, zones and other non-timetable information are correct as at 20/08/23 and are subject to change during the life of this booklet. Please check our website [firstbus.co.uk/easterncounties](http://firstbus.co.uk/easterncounties) for up to date info.

# be appy

buy tickets, plan journeys & find your bus in real time

on the free First Bus App

Download on the App Store

GET IT ON Google Play

